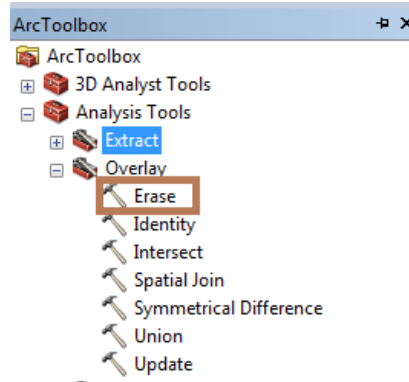


## الباب الخامس

### التحليل والنتائج

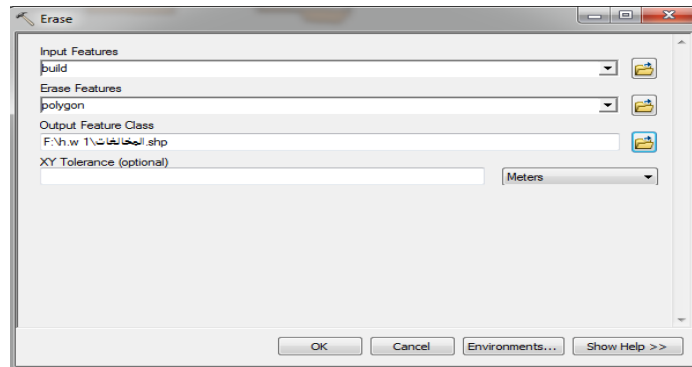
#### 1-5 التحليل لإيجاد المخالفات في المباني

في هذا التحليل يتم تحديد المخالفات في المباني وذلك لتعدي علي الطرق او الشوارع بعد إضافة كل من خريطة المنطقة وطبقة المباني من شريط ال Standard يتم إختيار أيقونة Tool BOX تظهر قائمة بها مجموعة من أدوات التحليل تم إختيار حافظة الأدوات Overlay Analysis ومن ثم Extract وهي حافظة أدوات الإستخراج ومنها الأداة Erase.



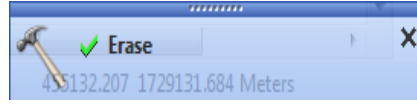
شكل (1-5) يوضح إختيار الاداة Erase

عند الضغط علي هذه الأداة تظهر نافذة حوار يتم إدخال طبقة المعالم وهي طبقة المباني التي تم ترقيمها والطبقة المستخدمة في عملية المسح وهي خريطة المنطقة و إسم الطبقة الناتجة ومكان حفظها ثم OK .



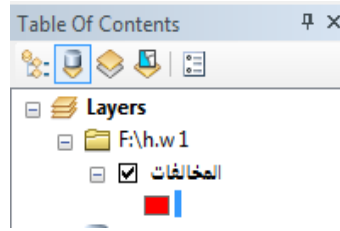
شكل رقم (2-5) يوضح إدخال الطبقات .

يظهر في أسفل الشاشة مستطيل يدل علي إنتهاء عملية المسح .



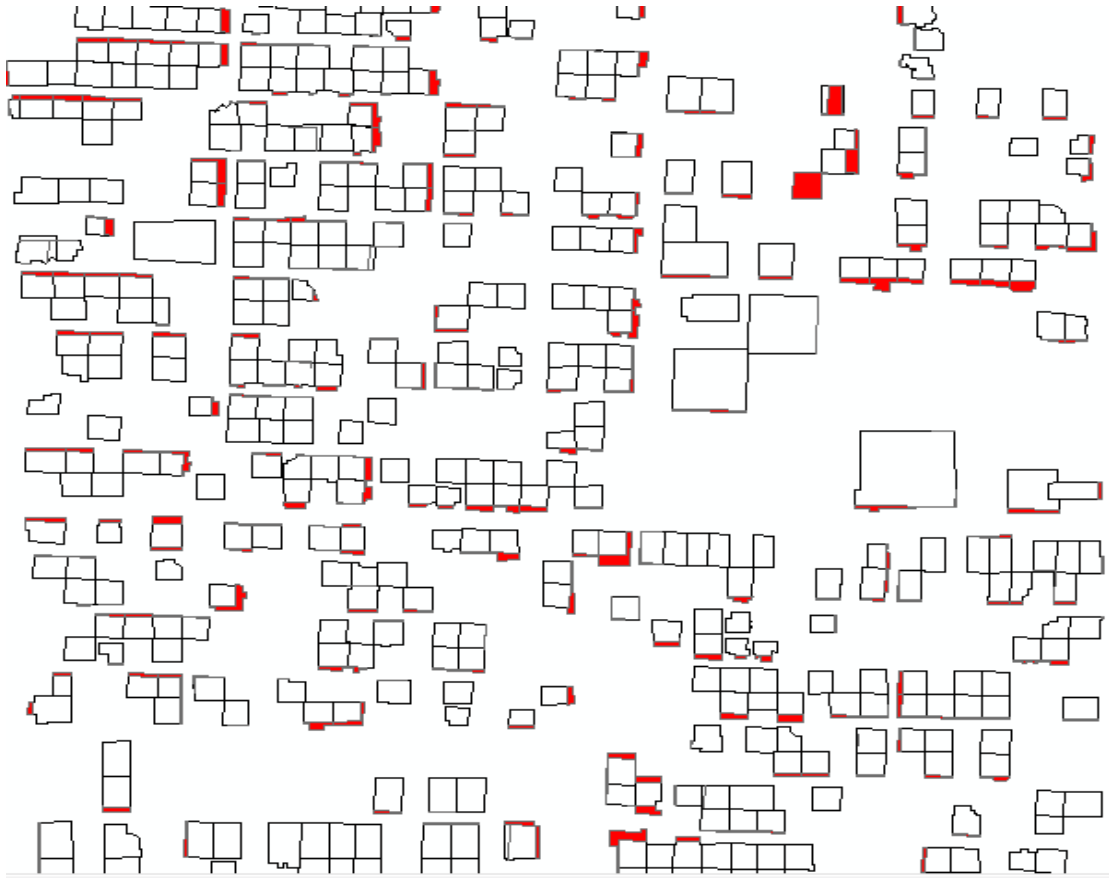
شكل رقم (3-5) يوضح اكتمال عملية ال Erase.

ويتم إضافة طبقة المخالفات تلقائيا الي نافذة المحتويات.




شكل (4-5) يوضح طبقة المخالفات في قائمة المحتويات .

يلاحظ أن المخالفات في كل مبني تظهر باللون الاحمر



شكل (5-5) يوضح الطبقة بعد تحديد الأخطاء (المخالفات) فيها

## 2-5 النتائج

تم حساب المخالفات بقياس المسافات بواسطة اداة قياس المسافات  في المضلعات الظاهرة باللون الاحمر حيث تم قياس اكبر مسافة واصغر مسافة تم تجاوزها .

بعدها يتم إدخال المسافات التي تم قياسها في جدول الخصائص Attribute Table

Table



المخالفات

FID	Shape *	SHAPE_Leng	SHAPE_Area	أصغر مسافة (m)	أكبر مسافة (m)
0	Polygon ZM	93.397632	558.798606	1.974427	3.498812
1	Polygon ZM	75.543253	348.352787	0	3.531517
2	Polygon ZM	90.627791	505.803807	0.937434	3.290705
3	Polygon ZM	100.329579	562.176315	1.083494	1.111941
4	Polygon ZM	88.706501	483.546487	0.759828	1.083494
5	Polygon ZM	180.410645	1968.202539	1.945206	2.569805
6	Polygon ZM	100.357562	561.958138	0.6389	3.466023
7	Polygon ZM	100.306734	604.842719	0.490111	0.931334
8	Polygon ZM	104.253382	446.344041	2.772201	3.364923
9	Polygon ZM	102.214398	648.668404	1.560834	1.865969
10	Polygon ZM	112.332597	752.997348	2.179184	2.230033
11	Polygon ZM	106.142896	644.697148	2.056134	2.18168
12	Polygon ZM	114.076044	784.865977	1.625559	1.91581
13	Polygon ZM	110.270272	680.940461	1.763265	1.91581
14	Polygon ZM	107.082553	702.331279	1.91581	2.230033
15	Polygon ZM	131.960569	891.356975	6.25213	9.28716
16	Polygon ZM	107.041502	597.349217	1.252246	3.741964
17	Polygon ZM	79.478033	363.254258	1.076917	1.280808
18	Polygon ZM	95.717782	325.531677	1.243545	1.423792
19	Polygon ZM	78.94859	373.410416	2.74459	2.78486
20	Polygon ZM	83.471339	409.018171	2.364917	2.592091
21	Polygon ZM	85.098792	431.125483	2.398122	2.468807
22	Polygon ZM	66.229421	252.225033	3.575123	4.401496
23	Polygon ZM	73.760232	274.953675	1.48063	4.181153
24	Polygon ZM	89.501836	478.064008	0.882106	4.687085
25	Polygon ZM	88.536201	475.625643	1.282322	3.620233
26	Polygon ZM	80.757583	407.495742	2.18128	2.077657
27	Polygon ZM	85.587133	410.386542	2.756617	2.913631
28	Polygon ZM	86.394281	432.023991	1.179508	2.435242
29	Polygon ZM	80.66076	406.575545	0.945887	1.177151
30	Polygon ZM	88.008932	482.915699	4.945286	6.028947
31	Polygon ZM	87.875419	482.354544	4.262227	5.150823
32	Polygon ZM	86.730698	466.888745	6.147231	6.147231
33	Polvaon ZM	95.362454	491.846046	3.748043	4.289985

1 (1 out of 348 Selected)

المخالفات

Table						
المخالفات						
FID	Shape *	SHAPE_Leng	SHAPE_Area	أصغر مسافة (m)	أكبر مسافة (m)	
34	Polygon ZM	87.475628	478.211229	4.546183	4.72313	
35	Polygon ZM	79.255458	391.67272	3.589579	3.75629	
36	Polygon ZM	212.008811	2803.407189	1.273419	1.30286	
37	Polygon ZM	198.461614	2456.622847	0		
38	Polygon ZM	109.182486	735.717549	2.525965	2.91681	
39	Polygon ZM	155.228758	1436.535064	2.410588	2.99012	
40	Polygon ZM	102.882995	638.377119	3.128293	3.51278	
41	Polygon ZM	100.165722	603.136288	1.279426	1.6053	
42	Polygon ZM	163.757579	822.01855	0.52164	1.56325	
43	Polygon ZM	83.46839	439.019825	0.52164	3.06512	
44	Polygon ZM	88.903259	425.78819	2.420013	5.97373	
45	Polygon ZM	107.590243	710.059208	1.517813	1.8145	
46	Polygon ZM	107.061616	703.872934	1.81457	2.17111	
47	Polygon ZM	85.693644	458.985778	0	0.59702	
48	Polygon ZM	90.586501	512.126629	2.600926	3.65201	
49	Polygon ZM	82.072263	421.046139	1.403135	2.60092	
50	Polygon ZM	89.995343	506.280257	2.931145	3.12873	
51	Polygon ZM	88.418051	422.224407	0.563604	7.08530	
52	Polygon ZM	86.609379	445.956814	2.17728	2.37118	
53	Polygon ZM	85.979464	430.498831	2.304755	2.48127	
54	Polygon ZM	80.675079	406.573515	0.124346	0.17053	
55	Polygon ZM	81.426328	414.427018	0	0.17053	
56	Polygon ZM	83.992662	420.256566	3.945756	4.00142	
57	Polygon ZM	81.425741	414.293613	1.299328	1.28793	
58	Polygon ZM	89.421159	430.05127	5.24131	7.79513	
59	Polygon ZM	82.488066	423.889172	4.0284	4.1987	
60	Polygon ZM	89.762031	459.000678	0.644223	0.54003	
61	Polygon ZM	95.456962	555.986258	2.340485	2.34048	
62	Polygon ZM	83.512507	407.195954	4.670394	4.67039	
63	Polygon ZM	81.975432	419.762753	0.4244	0.75632	
64	Polygon ZM	86.862987	439.390778	1.307145	3.1857	
65	Polygon ZM	86.31105	441.588386	0.617023	0.91045	
66	Polygon ZM	79.531608	395.195597	0.910455	1.07725	
67	Polvaon ZM	80.940195	409.302428	1.077251	1.30714	

67 (1 out of 348 Selected)

المخالفات

FID	Shape *	SHAPE_Leng	SHAPE_Area	أصغر مسافة (m)	أكبر مسافة (m)
68	Polygon ZM	84.974652	453.231347	2.428589	2.428589
69	Polygon ZM	87.013331	442.506264	0.8754	1.625302
70	Polygon ZM	81.902033	419.123702	1.202144	1.413702
71	Polygon ZM	83.254669	433.64274	1.413702	1.639483
72	Polygon ZM	83.5496	435.398793	0	0.034507
73	Polygon ZM	62.075128	212.65804	1.313524	1.454649
74	Polygon ZM	77.608762	347.45055	3.672884	3.768638
75	Polygon ZM	64.830987	272.669838	2.861496	1.670393
76	Polygon ZM	83.869065	440.033785	2.63246	2.719888
77	Polygon ZM	86.226351	462.924411	1.899598	2.10976
78	Polygon ZM	75.836224	358.280313	2.719888	1.899598
79	Polygon ZM	111.2749	661.979561	2.659417	3.315364
80	Polygon ZM	66.167774	262.725575	2.500592	2.721191
81	Polygon ZM	99.763421	594.339841	4.400623	4.73521
82	Polygon ZM	109.30531	742.000738	3.031096	2.803531
83	Polygon ZM	101.639644	618.894657	2.301767	2.229763
84	Polygon ZM	104.909843	658.684168	0.891718	1.119541
85	Polygon ZM	99.434488	592.983435	0.780729	0.891718
86	Polygon ZM	94.066419	514.51042	0.876196	0.991031
87	Polygon ZM	98.478857	580.301253	2.050213	1.953398
88	Polygon ZM	99.817876	597.409343	1.087718	1.440453
89	Polygon ZM	99.790395	597.835442	0	0.312227
90	Polygon ZM	115.375731	753.782269	3.139115	3.750237
91	Polygon ZM	100.149998	602.033578	0.866301	0.899365
92	Polygon ZM	100.420466	604.798586	0.808529	0.866301
93	Polygon ZM	166.169188	787.004699	0.983536	2.894811
94	Polygon ZM	83.034154	429.308145	1.745193	2.894811
95	Polygon ZM	98.605679	564.907883	2.659645	3.320143
96	Polygon ZM	67.582953	285.073815	2.774402	3.039272
97	Polygon ZM	77.586362	363.998427	3.801769	4.792548
98	Polygon ZM	86.50326	449.856584	0	0.223929
99	Polygon ZM	83.483107	435.572986	1.817627	2.17148
100	Polygon ZM	83.030219	430.944338	0	0.015516
101	Polygon ZM	86.794294	442.649867	2.160679	2.491464

101 (1 out of 348 Selected)

Table

المخالفات

FID	Shape *	SHAPE_Leng	SHAPE_Area	أصغر مساحة (m)	أكبر مساحة (m)
102	Polygon ZM	75.18001	312.742778	0	0
103	Polygon ZM	87.647763	469.171631	0.537805	2.9494
104	Polygon ZM	169.907536	829.125279	0.492352	1.733663
105	Polygon ZM	85.418081	455.332462	2.470238	2.727696
106	Polygon ZM	83.031804	430.824129	2.149472	2.438582
107	Polygon ZM	77.34368	373.716554	0.5703	0.736748
108	Polygon ZM	80.484917	404.756942	0.993093	1.329117
109	Polygon ZM	278.815932	4554.101422	0	2.292584
110	Polygon ZM	162.647068	1241.637249	3.730479	3.983802
111	Polygon ZM	106.285302	566.60971	2.964119	3.13332
112	Polygon ZM	90.524531	471.623994	1.181943	1.45766
113	Polygon ZM	93.179132	502.246309	1.250852	1.473654
114	Polygon ZM	74.048498	326.352946	1.163384	3.576028
115	Polygon ZM	178.903834	949.607148	0.887506	2.008005
116	Polygon ZM	95.665968	513.753807	0.948735	1.5402
117	Polygon ZM	86.882192	415.440296	2.655471	3.010611
118	Polygon ZM	95.432065	483.065623	1.5402	2.133335
119	Polygon ZM	86.183887	368.683889	2.431489	2.640273
120	Polygon ZM	87.622285	446.789335	0	0
121	Polygon ZM	89.402598	430.387913	1.586011	2.261378
122	Polygon ZM	88.370548	459.390796	0	0.097291
123	Polygon ZM	95.363362	512.891035	1.648684	2.491736
124	Polygon ZM	88.75732	460.958143	0	0.842969
125	Polygon ZM	162.025213	819.547173	1.040138	1.37105
126	Polygon ZM	84.106817	445.459674	4.183154	4.726736
127	Polygon ZM	85.717225	455.905849	4.351418	4.71565
128	Polygon ZM	86.150952	420.70988	1.463648	5.483446
129	Polygon ZM	79.647825	396.405457	2.3268	2.716904
130	Polygon ZM	85.607226	458.227799	2.896306	6.305179
131	Polygon ZM	84.409964	444.734263	2.969855	3.176132
132	Polygon ZM	82.483469	389.461559	2.716904	2.986119
133	Polygon ZM	121.088216	764.566602	2.030626	3.684324
134	Polygon ZM	82.589414	424.13665	2.010832	2.7174
135	Polygon ZM	94.497667	523.391472	3.960545	4.236356

103 (1 out of 348 Selected)

المخالفات

FID	Shape *	SHAPE_Leng	SHAPE_Area	أصغر مسافة (m)	أكبر مسافة (m)
136	Polygon ZM	83.846369	439.34617	2.324986	2.607408
137	Polygon ZM	80.448078	404.115857	2.063076	2.324986
138	Polygon ZM	81.157724	410.887582	2.607408	2.869105
139	Polygon ZM	83.800911	450.059126	0.290048	2.607408
140	Polygon ZM	89.40747	478.909289	2.652522	2.764145
141	Polygon ZM	88.150407	477.793107	0	0
142	Polygon ZM	81.58661	413.828004	0.327108	0.334134
143	Polygon ZM	141.242912	1056.101742	0	0.713425
144	Polygon ZM	92.435361	527.571502	1.214726	1.150277
145	Polygon ZM	99.756129	621.835935	0.713425	1.210239
146	Polygon ZM	78.927637	389.303685	1.450353	1.70989
147	Polygon ZM	79.898598	398.948739	1.705293	1.955293
148	Polygon ZM	85.619124	424.552327	2.60184	2.938688
149	Polygon ZM	88.009892	484.04619	1.27171	5.040704
150	Polygon ZM	80.546378	405.22851	1.27171	1.47171
151	Polygon ZM	88.30223	486.529789	3.425003	4.084586
152	Polygon ZM	91.012869	470.506305	2.349386	2.467274
153	Polygon ZM	88.122959	483.919459	2.768601	3.425003
154	Polygon ZM	90.791209	505.879818	2.595495	3.090158
155	Polygon ZM	90.059468	458.418231	3.567218	3.691249
156	Polygon ZM	116.791854	715.894954	3.279621	4.420529
157	Polygon ZM	81.625572	416.349729	2.550483	2.880483
158	Polygon ZM	78.697639	386.725328	1.772802	2.550483
159	Polygon ZM	84.641917	418.917981	1.772802	2.086477
160	Polygon ZM	91.929566	464.87944	1.108541	1.432036
161	Polygon ZM	83.224725	432.824693	0	0.074
162	Polygon ZM	78.664064	386.104027	1.181496	1.35545
163	Polygon ZM	93.061576	540.466175	0	2.551261
164	Polygon ZM	85.47385	454.178057	5.74149	5.801763
165	Polygon ZM	217.166743	1334.121599	2.932307	3.26874
166	Polygon ZM	93.55439	541.228021	4.224726	4.384726
167	Polygon ZM	82.508928	424.421613	4.263726	4.534726
168	Polygon ZM	56.036707	133.622084	0.619704	1.123207
169	Polvoon ZM	89.187901	491.605134	3.954565	4.234565

169 (1 out of 348 Selected)



FID	Shape *	SHAPE_Leng	SHAPE_Area	أصغر مسافة (m)	أكبر مسافة (m)
170	Polygon ZM	81.882068	418.497411	4.084565	4.2692
171	Polygon ZM	81.070813	409.921655	3.157972	3.505628
172	Polygon ZM	88.401925	486.240579	2.220749	2.920749
173	Polygon ZM	87.554239	477.908773	1.713799	2.220749
174	Polygon ZM	82.906719	429.577274	1.713799	1.714899
175	Polygon ZM	82.481069	425.072392	2.920749	3.515508
176	Polygon ZM	83.618274	425.383333	1.713799	5.246034
177	Polygon ZM	92.422934	501.878355	3.207962	3.407962
178	Polygon ZM	71.594615	277.030544	0.998202	1.009837
179	Polygon ZM	87.58396	477.213611	2.903106	3.097517
180	Polygon ZM	90.602837	508.843385	3.09024	3.26024
181	Polygon ZM	90.560098	513.668258	3.4273	3.55273
182	Polygon ZM	88.177365	465.244039	1.90487	2.170313
183	Polygon ZM	86.450498	461.528115	0.83251	1.240645
184	Polygon ZM	82.212969	422.098021	0	0.337536
185	Polygon ZM	78.947718	389.287943	0.27536	0.490536
186	Polygon ZM	74.529466	335.080855	2.435106	2.885106
187	Polygon ZM	101.769676	634.282519	6.211726	6.631726
188	Polygon ZM	99.316532	547.037987	0.918936	5.486502
189	Polygon ZM	86.27145	464.456246	1.2455	1.489344
190	Polygon ZM	87.353147	458.944579	1.445567	2.376905
191	Polygon ZM	86.333471	461.480106	0.260955	0.360955
192	Polygon ZM	84.390014	426.592845	1.674761	3.597083
193	Polygon ZM	82.323246	424.816206	1.683926	1.693926
194	Polygon ZM	89.98898	498.938094	0.313799	24013799
195	Polygon ZM	87.029672	448.754923	4.392857	5.092857
196	Polygon ZM	77.742642	349.559534	0.546372	1.237548
197	Polygon ZM	84.801876	416.09932	0.376945	1.002347
198	Polygon ZM	91.255208	467.536551	0.891932	2.437826
199	Polygon ZM	72.438445	335.433561	18737	2.3137
200	Polygon ZM	68.69858	281.627573	2.876185	3.126185
201	Polygon ZM	95.734611	516.091733	0.84404	6.27084
202	Polygon ZM	81.980302	420.012142	0.86574	1.37846
203	Polygon ZM	95.256935	459.820479	1.567467	5.06385

203 (1 out of 348 Selected)

FID	Shape *	SHAPE_Leng	SHAPE_Area	أصغر مساحة (m)	أكبر مساحة (m)
204	Polygon ZM	81.477932	414.290686	1.337689	1.563845
205	Polygon ZM	80.539114	405.291933	0	1.234556
206	Polygon ZM	82.810721	427.375817	2.563485	3.446573
207	Polygon ZM	83.708515	437.667032	3.784562	4.336823
208	Polygon ZM	69.965004	239.788228	0.234356	2.875906
209	Polygon ZM	67.043407	222.947237	2.363687	5.218791
210	Polygon ZM	67.2437	277.310895	1.876512	2.266915
211	Polygon ZM	86.326763	443.238504	1.094303	4.009265
212	Polygon ZM	86.580747	434.57474	0.957307	0.997307
213	Polygon ZM	86.230016	411.244557	1.093913	1.493913
214	Polygon ZM	90.113289	500.730037	0.782534	1.722232
215	Polygon ZM	80.356504	403.462858	1.728653	1.892232
216	Polygon ZM	81.973672	419.871293	2.757518	3.08464
217	Polygon ZM	82.245331	422.438529	1.063779	3.057518
218	Polygon ZM	79.603531	395.959347	1.063779	1.123779
219	Polygon ZM	80.34294	403.352728	1.209779	1.282853
220	Polygon ZM	77.941489	379.632191	1.862909	1.974112
221	Polygon ZM	83.238949	431.898125	1.798503	1.908503
222	Polygon ZM	85.973663	452.108125	0.936679	1.245092
223	Polygon ZM	74.569117	352.349686	1.29253	1.915838
224	Polygon ZM	79.089865	390.908556	1.309013	1.904313
225	Polygon ZM	79.495792	394.82613	0	0.142003
226	Polygon ZM	78.75602	387.432361	1.064087	1.164087
227	Polygon ZM	79.335545	393.267853	1.186087	1.309087
228	Polygon ZM	95.497593	563.679596	0.876539	4.150539
229	Polygon ZM	107.089867	557.113379	3.625011	6.687359
230	Polygon ZM	78.171469	376.240709	0.878625	1.141826
231	Polygon ZM	82.136903	421.265499	2.507345	2.391823
232	Polygon ZM	81.721167	417.080302	1.141826	2.619826
233	Polygon ZM	80.460076	404.305376	0.002454	1.66042
234	Polygon ZM	84.539092	447.007416	1.66042	2.190871
235	Polygon ZM	84.220483	439.040389	4.14607	4.68313
236	Polygon ZM	87.409713	470.257675	5.85915	6.548478
237	Polygon ZM	89.916119	498.487677	2.750075	2.949109

237 (1 out of 348 Selected)

FID	Shape *	SHAPE_Leng	SHAPE_Area	أصغر مساحة (m)	أكبر مساحة (m)
239	Polygon ZM	94.663648	510.251828	1.283268	1.329681
240	Polygon ZM	79.352809	332.175093	4.23177	4.565667
241	Polygon ZM	87.973158	469.354192	0.088036	0.068036
242	Polygon ZM	84.773366	417.741397	0.687264	0.799466
243	Polygon ZM	97.596605	584.257872	10.000148	10.001556
244	Polygon ZM	79.479623	394.667032	0.829589	1.074811
245	Polygon ZM	77.593776	358.529084	4.982569	5.251798
246	Polygon ZM	84.104707	424.825976	1.650282	1.830563
247	Polygon ZM	78.051729	376.628634	4.292615	4.264379
248	Polygon ZM	85.464057	455.640772	4.04024	4.180289
249	Polygon ZM	85.623375	457.310725	5.166276	5.409959
250	Polygon ZM	84.755986	448.576338	2.049664	5.166276
251	Polygon ZM	70.463493	291.228971	0	1.269547
252	Polygon ZM	71.978686	290.425285	0.686176	1.059238
253	Polygon ZM	78.309629	352.20757	0	0.326512
254	Polygon ZM	113.943441	584.616471	0.325812	0.370425
255	Polygon ZM	84.446732	446.539669	6.094327	7.217492
256	Polygon ZM	79.555249	394.133351	0.180523	0.21601
257	Polygon ZM	72.647287	247.480678	0	0
258	Polygon ZM	67.969716	262.892978	4.213729	4.714829
259	Polygon ZM	85.329238	453.478604	0.611546	0.44517
260	Polygon ZM	88.071577	484.23684	0	0.281619
261	Polygon ZM	80.678497	319.84895	1.428012	1.428012
262	Polygon ZM	163.341595	838.950268	1.525155	1.525155
263	Polygon ZM	80.720401	407.374782	0	0
264	Polygon ZM	85.070479	426.587067	5.493001	2.634886
265	Polygon ZM	92.015918	442.714048	3.388797	5.609664
266	Polygon ZM	83.536011	435.8038	1.287071	1.686019
267	Polygon ZM	84.681673	414.257256	1.666461	1.831967
268	Polygon ZM	78.061087	380.61572	0.995348	1.31371
269	Polygon ZM	86.500083	463.755441	0.585869	0.982869
270	Polygon ZM	85.372601	408.050555	0.502973	2.220646
271	Polygon ZM	90.259326	452.18584	3.1682	3.1682
272	Polygon ZM	88.763671	456.415411	4.806965	7.229628

272 (1 out of 348 Selected)

FID	Shape *	SHAPE_Leng	SHAPE_Area	أصغر مساحة (m)	أكبر مساحة (m)
273	Polygon ZM	78.355911	363.604437	0.496619	0.606722
274	Polygon ZM	79.292911	391.403177	0.44517	0.295871
275	Polygon ZM	165.603066	856.522436	1.61172	1.930665
276	Polygon ZM	82.18166	421.831091	0.258246	1.61172
277	Polygon ZM	77.898047	378.782708	3.73576	3.948203
278	Polygon ZM	80.283493	401.850405	2.399957	3.73576
279	Polygon ZM	84.455815	428.000472	1.385377	2.800103
280	Polygon ZM	79.386955	393.609717	0.746808	0.75516
281	Polygon ZM	88.229275	482.640913	3.421672	3.421672
282	Polygon ZM	88.620505	488.110061	3.091164	3.567984
283	Polygon ZM	87.884502	479.575368	2.586002	3.091164
284	Polygon ZM	73.218061	313.013014	1.313118	5.500427
285	Polygon ZM	173.056119	925.568143	2.669462	3.178305
286	Polygon ZM	97.487046	575.37895	1.9332	2.669462
287	Polygon ZM	85.273642	419.132645	1.293857	2.027125
288	Polygon ZM	82.458048	383.403019	1.95606	2.020418
289	Polygon ZM	93.834242	471.408126	1.104015	2.020418
290	Polygon ZM	172.942205	942.679505	1.416502	1.781394
291	Polygon ZM	77.896405	337.918866	4.303311	4.468264
292	Polygon ZM	80.833232	409.434113	1.566844	1.566844
293	Polygon ZM	81.410507	414.044161	2.05063	2.088833
294	Polygon ZM	83.206516	432.485223	1.91077	2.188715
295	Polygon ZM	84.612157	446.817677	0.898171	1.783074
296	Polygon ZM	167.452069	875.710995	1.428907	1.839088
297	Polygon ZM	90.538953	508.626787	0.784207	0.840898
298	Polygon ZM	78.946782	387.73368	0.808547	1.353925
299	Polygon ZM	68.526326	270.568618	0.828779	1.020637
300	Polygon ZM	80.614066	406.140226	0.8246	1.103851
301	Polygon ZM	81.15643	411.432355	0.150834	0.476785
302	Polygon ZM	80.231524	402.29928	0.476785	0.790261
303	Polygon ZM	83.204241	432.903138	0	0.43232
304	Polygon ZM	83.866134	439.233301	1.690824	2.112169
305	Polygon ZM	88.720827	450.528438	1.57019	3.641136
306	Polygon ZM	81.541325	415.493763	0.343973	0.444911

306 (1 out of 348 Selected)

المخالفات

FID	Shape *	SHAPE_Leng	SHAPE_Area	أصغر مسافة (m)	أكبر مسافة (m)
307	Polygon ZM	81.594964	415.960594	0.444911	0.575905
308	Polygon ZM	83.241504	432.447337	1.530506	2.107429
309	Polygon ZM	83.202772	396.045351	1.669388	3.703877
310	Polygon ZM	82.317018	422.950695	0.575905	0.724898
311	Polygon ZM	91.59119	517.085594	5.99144	5.99144
312	Polygon ZM	90.255137	503.58917	2.429795	5.871046
313	Polygon ZM	82.501495	425.393137	1.881884	2.158507
314	Polygon ZM	87.302497	432.036021	2.105777	2.414658
315	Polygon ZM	85.34662	454.100823	3.114886	3.430786
316	Polygon ZM	87.25785	439.941984	1.124464	2.2741
317	Polygon ZM	84.541955	438.319144	1.299147	1.385051
318	Polygon ZM	74.635664	347.877659	0	0.039108
319	Polygon ZM	83.839717	418.531581	1.959091	2.3942
320	Polygon ZM	84.770997	448.420175	1.988635	2.3942
321	Polygon ZM	77.492992	374.18262	1.625865	1.988635
322	Polygon ZM	68.453173	236.957929	0.614589	0.741215
323	Polygon ZM	71.911639	294.638965	2.327842	6.12326
324	Polygon ZM	105.472426	591.812644	0	0
325	Polygon ZM	71.538131	280.651901	0	0
326	Polygon ZM	84.46306	424.767317	0	0
327	Polygon ZM	95.276864	565.169398	2.908919	9.66647
328	Polygon ZM	84.733102	451.781143	20.224178	20.271631
329	Polygon ZM	69.861848	304.735789	0.630226	2.433172
330	Polygon ZM	115.698662	723.184621	3.422481	3.422481
331	Polygon ZM	94.852517	562.63702	3.921129	5.161929
332	Polygon ZM	90.238274	508.619112	2.872298	3.949457
333	Polygon ZM	81.416904	403.436861	2.071059	2.872298
334	Polygon ZM	163.398262	825.819232	0	0.997207
335	Polygon ZM	69.298669	252.899675	0.7886	0.985736
336	Polygon ZM	77.954351	379.075262	0	0.310378
337	Polygon ZM	77.317527	372.588979	1.7377	2.089038
338	Polygon ZM	77.195035	371.346433	1.326956	1.7377
339	Polygon ZM	142.123021	1089.382933	1.781499	2.78673
340	Polygon ZM	92.142091	457.789267	0.752605	6.467591
341	Polygon ZM	113.002487	754.025831	6.467591	7.569149
342	Polygon ZM	116.791577	769.478899	1.422381	4.552756
343	Polygon ZM	110.29031	751.411287	1.353182	1.422381
344	Polygon ZM	88.93654	474.409021	1.980631	0.76419
345	Polygon ZM	77.210391	343.230528	1.602137	2.0303
346	Polygon ZM	104.594766	643.128743	2.604729	2.773628
347	Polygon ZM	103.901331	631.747709	2.292902	2.604729

شكل رقم (5-6) يوضح جدول الخصائص .

- جدول الخصائص يحتوي على الرقم التعريفي والشكل والطول والمساحة التي تم حسابها تلقائياً والمسافات التي تم ادخالها .
- كل المسافات التي تم قياسها تعتبر مخالقات يجب التأكد منها بالذهاب الى الحقل إذا كانت سياج مثلا او اشجار في نطاق 2 متر فهي مسموح بها اما إذا كانت مباني فيتم ازالتها .