
 <b>Ministry of Physical Planning &amp; Public Utilities</b>	CLIENT
	DESIGNED BY:
<b>EL SFTEN STREET</b> Sta. 05+000 to Sta. 05+500	PROJECT NO:
	DATE:
<b>Drainage Design</b> Scale: H:1:1750 V:1:175	DATE:
	SHEET NO:
2	



CLIENT  
Ministry of Physical  
Planning & Public Utilities

PREPARED BY

EL SEITEEN STREET


Drainage Design  
S.N. 05+500 to S.N. 06+000

APPROVED BY  
Signature  
Date

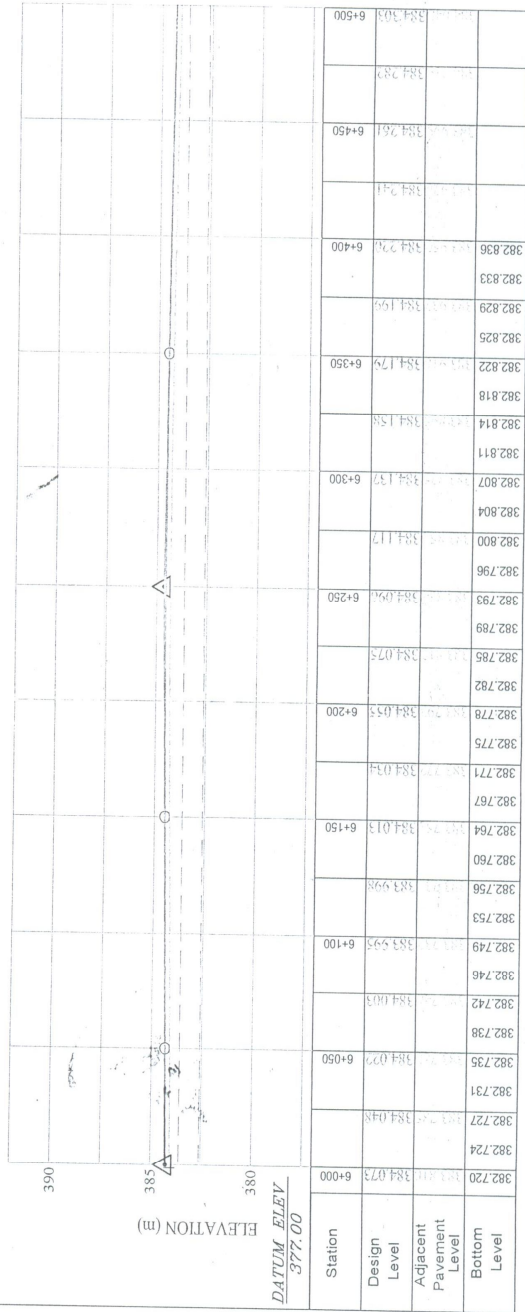
SCALE:  
H=1:750  
V=1:75

DATE:  
APRIL  
2008

SHEET NO.  
3





Ministry of Physical  
Planning & Public Utilities

Station	Design Level	Adjacent Pavement Level	Bottom Level
382.285	384.285	384.546	4+500
382.289	384.295	384.557	
382.292	384.295	384.557	
382.296	384.295	384.587	4+550
382.300	384.295	384.587	
382.303	384.307	384.625	
382.307	384.307	384.625	
382.311	384.402	384.664	4+600
382.314	384.402	384.664	
382.318	384.440	384.702	
382.321	384.440	384.702	
382.325	384.475	384.741	4+650
382.329	384.475	384.741	
382.332	384.513	384.775	
382.336	384.513	384.775	
382.340	384.538	384.800	4+700
382.343	384.538	384.800	
382.347	384.551	384.817	
382.350	384.551	384.817	
382.354	384.561	384.824	4+750
382.358	384.561	384.824	
382.361	384.560	384.823	
382.365	384.560	384.823	
382.369	384.550	384.812	4+800
382.372	384.550	384.812	
382.376	384.531	384.793	
382.379	384.531	384.793	
382.383	384.502	384.765	4+850
382.387	384.502	384.765	
382.390	384.470	384.732	
382.394	384.470	384.732	
382.398	384.437	384.700	4+900
382.401	384.437	384.700	
382.405	384.405	384.667	
382.408	384.405	384.667	
382.412	384.372	384.635	4+950
382.416	384.372	384.635	
382.419	384.340	384.602	
382.423	384.340	384.602	
382.427	384.307	384.570	5+000
382.430	384.307	384.570	

DATUM ELEV  
377.00

380

385

390

5/8/2  
3

2





CLIENT: Ministry of Physical Planning & Public Utilities

DESIGNED BY:

EL SETEEN STREET

Drainage Design  
Stn. 06+000 to Stn. 06+500

APPROVED BY:  
DESIGNED BY:  
DATE: 11/1/2008  
REVISION:

SCALE:  
H:1:1760  
V:1:178

DATE:  
APRIL  
2008

SHEET NO:  
4

Station	Design Level	Adjacent Pavement Level	Bottom Level
382.720	383.810	384.073	6+000
382.724	383.785	384.048	
382.731	383.760	384.022	6+050
382.738	383.740	384.003	
382.742	383.732	383.995	6+100
382.753	383.736	383.998	
382.760	383.751	384.013	6+150
382.764	383.772	384.034	
382.775	383.792	384.055	6+200
382.782	383.813	384.075	
382.789	383.834	384.096	6+250
382.793	383.854	384.117	
382.800	383.875	384.137	6+300
382.807	383.895	384.158	
382.811	383.916	384.179	6+350
382.818	383.937	384.199	
382.825	383.957	384.220	6+400
382.833	383.980	384.205	
382.919	383.965	384.190	6+450
382.927	383.950	384.175	
382.936	383.935	384.160	6+500
382.944			

ELEVATION (m)

DATUM ELEV 377.00

0.134%

0.034%