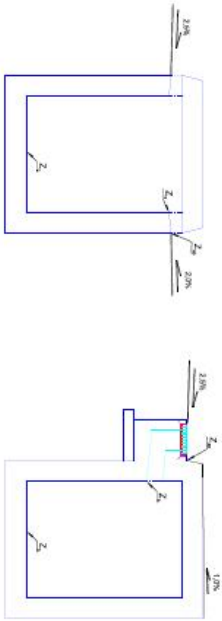




Referential and Coordinates System

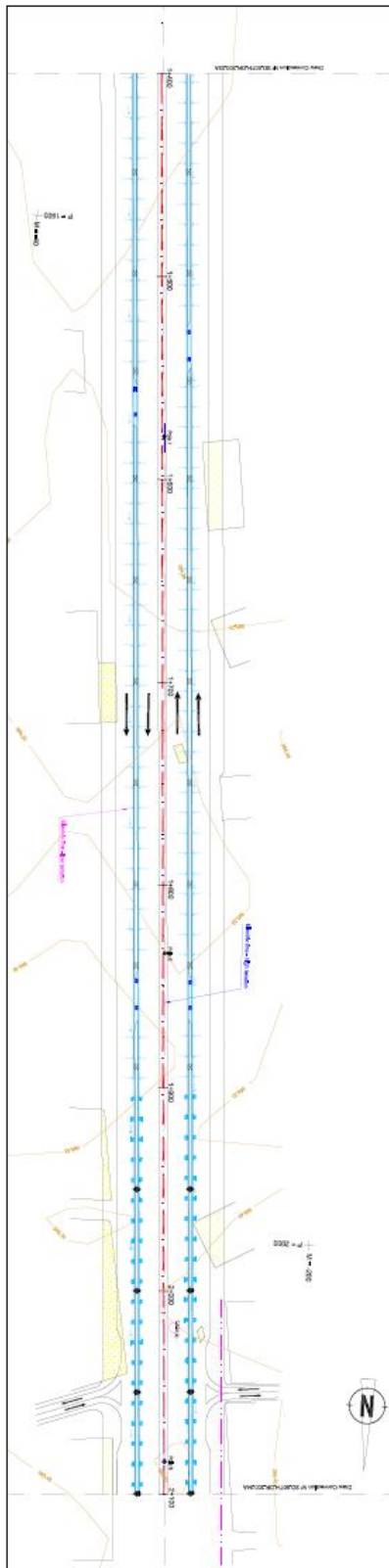


M - Meridium  
P - Perpendicular




Z<sub>adj</sub> - Adjacent pavement Level  
Z<sub>entr</sub> - Entrance Level  
Z<sub>bot</sub> - Bottom Level

- Canal
- Canal Openings
- Drainage way
- Chilled Iron Cover
- Gutter
- Cover
- Manhole



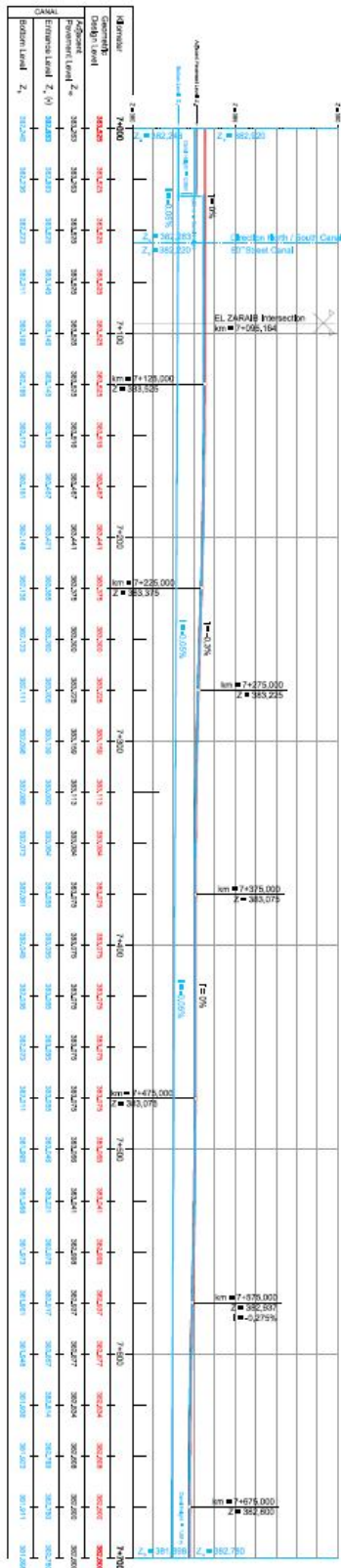

- Canal
- Canal Openings
- Drainage way
- Culvert
- Culvert Iron Cover
- Cover
- Manhole



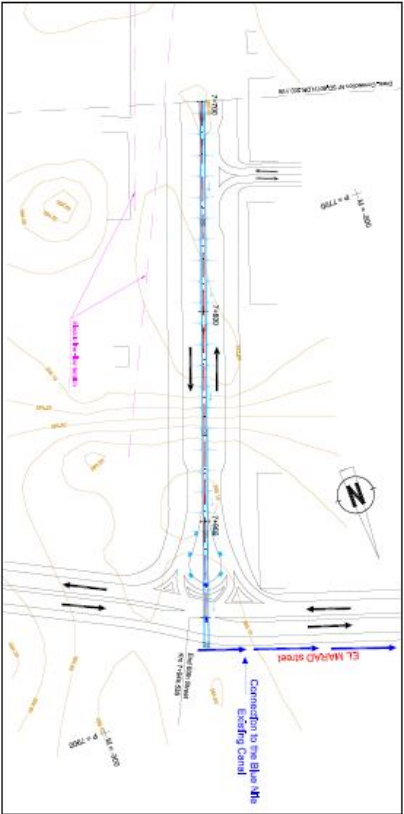
Profile view of the canal system showing the elevation of the canal bed, the drainage way, and the culverts.



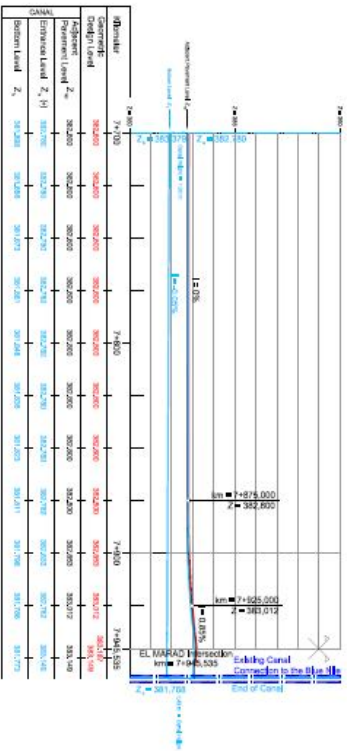




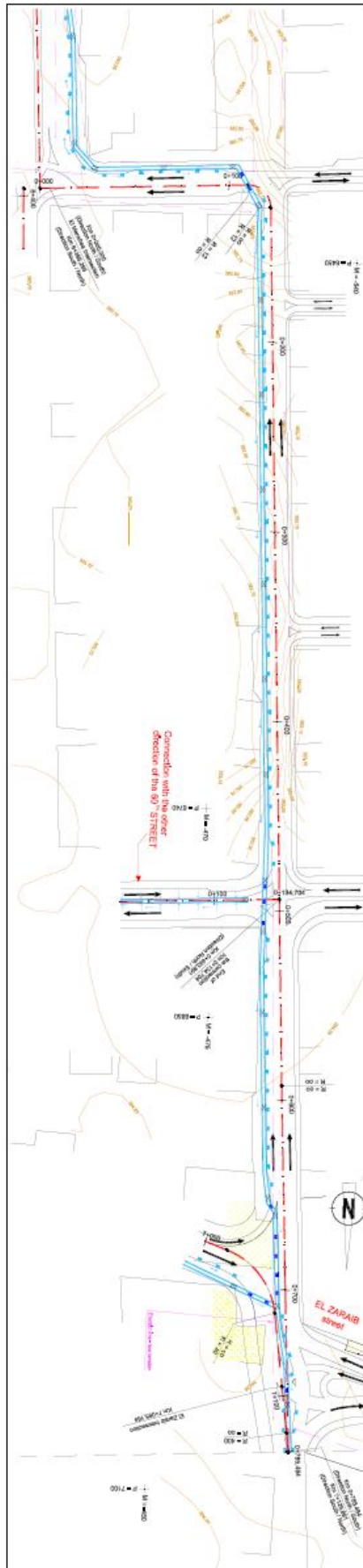
For additional rules relating to construction, the Building Code is referred to the plan.




- Canal
- Canal Overlays
- Drainage way
- Culvert from Cover
- Culvert
- Cover
- Manhole



10. Including with survey is considered for design phase survey in plan



- Canal
- Canal open fly
- Discharge way
- Channel for Cover
- Gutter
- Cover
- Manhole



1:5000

