

A figure detailing Sampling procedures; number of vil/ groups, selection criteria and number of respondents:

No.	Town/ Hay/Village/ IDP camp/ nomadic group	Reason of choice: 10 villages/settlements were highly affected by drought and conflicts, nearby the roads and easy to access, highly populated and respondents seem to be more cooperative, plus:	No. respondents by gender					
			questionnaire		FGDs (6 members each)		interviews with Key informants	
			F	M	F	M	F	M
1	Shag Elsileek	Farmers and cattle herders	5	5	0	6	0	1
2	Habob	Burnt up in the mid nineties	10	10	4	2	1	1
3	Hay Umbada	Accommodating displaced people of South Kordofan	10	10	3	3	2	1
4	Assouq + Hay Dawood	Accommodating displaced people from Darfur	10	10	1	5	2	2
5	Shaga Hillat EIUm da	Representing native administration and pastoralists	5	5	0	6	0	1
6	Dubeibat Awlad Unis	Farmers , vegetable traders and many are doing official work	5	5	6	0	1	1
7	Um Ghoghaya +	Farmers and sheep herders	10	10	0	6	0	1
8	Shag Elforot	farmers and cattle herders	5	5	0	6	0	1
9	Korkora Walad Baggar + Umsieda	There was fighting and some moved to Hay salim/Dubeibat to contain the problem	5	5	0	6	0	2
10	Hilat Musabaat + Soug Elhagiz Total	Accommodating people from war zones and nomads who lost their herds	10	10	3	3	2	1
			75	75	17	43	8	12

Al Goz locality - South Kordofan FGD on crises and livelihoods for 6 people per group

	Issue/s	question	Totally disagree	Dis-agree	Neutral	Agree	Fully agree
1	assets						
		Death of animals	0	0	1	3	2
		Abundance of farms					
		Weathering of gum Arabic trees					
		Destructions and los of entitlements					
		Scares of means of living becoming					
2	Cause of losses						
		Climate change; drought, winds, fires, flooding, etc					
		Tribal disputes and tensions/fighting					
		In-security, conflicts and fighting					
		Nomad and settlers tensions					
		Admin. and political tensions					
3	impacts						
		Decrease in food production that lead to hunger					
		Decrease in grazing areas that lead to tensions					
		Displacement, migration, overcrowding pressure on resources					
		Low educational attainments					
		Unemployment, low income leads to crimes					
		High customs and taxis leading farmer to withdraw					
4	Coping mechanism						
		Adoption of cash cropping					
		Petty trading					
		Official work including military (<i>Gihad</i>)					
		Migration, immigration and dependency					
		Theft, corruption and other sexual/ drugs crimes					
5	Challenges/ suggestions						
		Increase agric. inputs					
		Increase Animal production inputs					
		Education and capacity building					
		Income generating activities					
		Market training and market vessels					

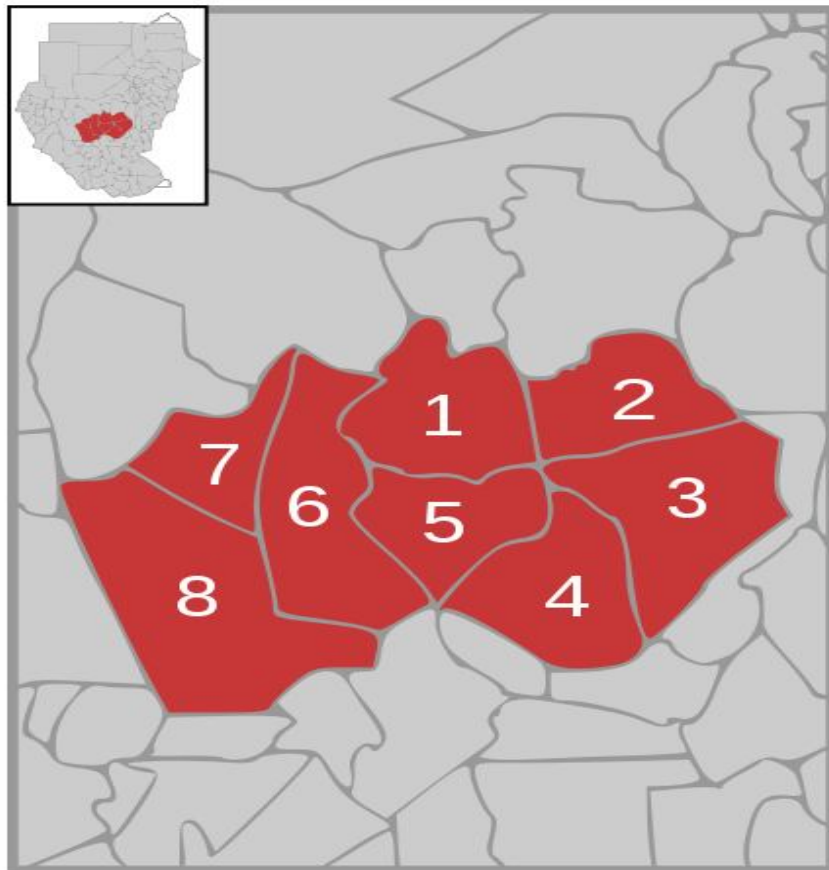
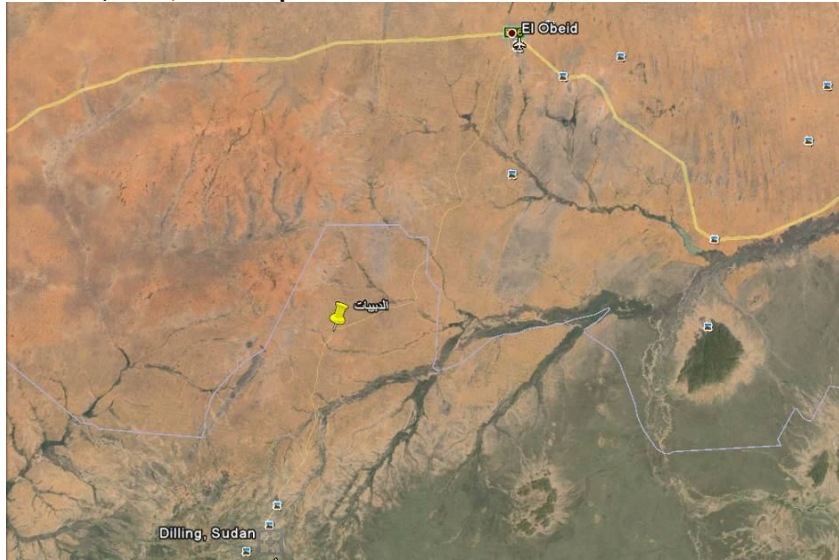
Contacts of the chair persons of the focal group discussions conducted:

No	Name	location/vil	Contact	No	Name	location/vil	Contact
1	<i>Ismail Ahmed Mahadi</i>	<i>Um Ghoghaya</i>	914126702	6	Khalid Eldai	<i>Hay Umbada</i>	011478211
2	<i>Aisha Eltahir</i>	<i>Alsoug + Hay Dawod</i>	0116245249	7	Hatim unis	<i>Dubeibat Awlad Unis</i>	0114375533
3	Mohamed A. Dawod	Shaga Hillat EUmda	N/A	8	Fadlala Kalol	Korkora Walad Baggar	0912595892
4	Kabashi Elhabib	<i>Habob</i>	0121278159	9	Abdalla Eltelai	<i>Shag Elforot</i>	0116365095

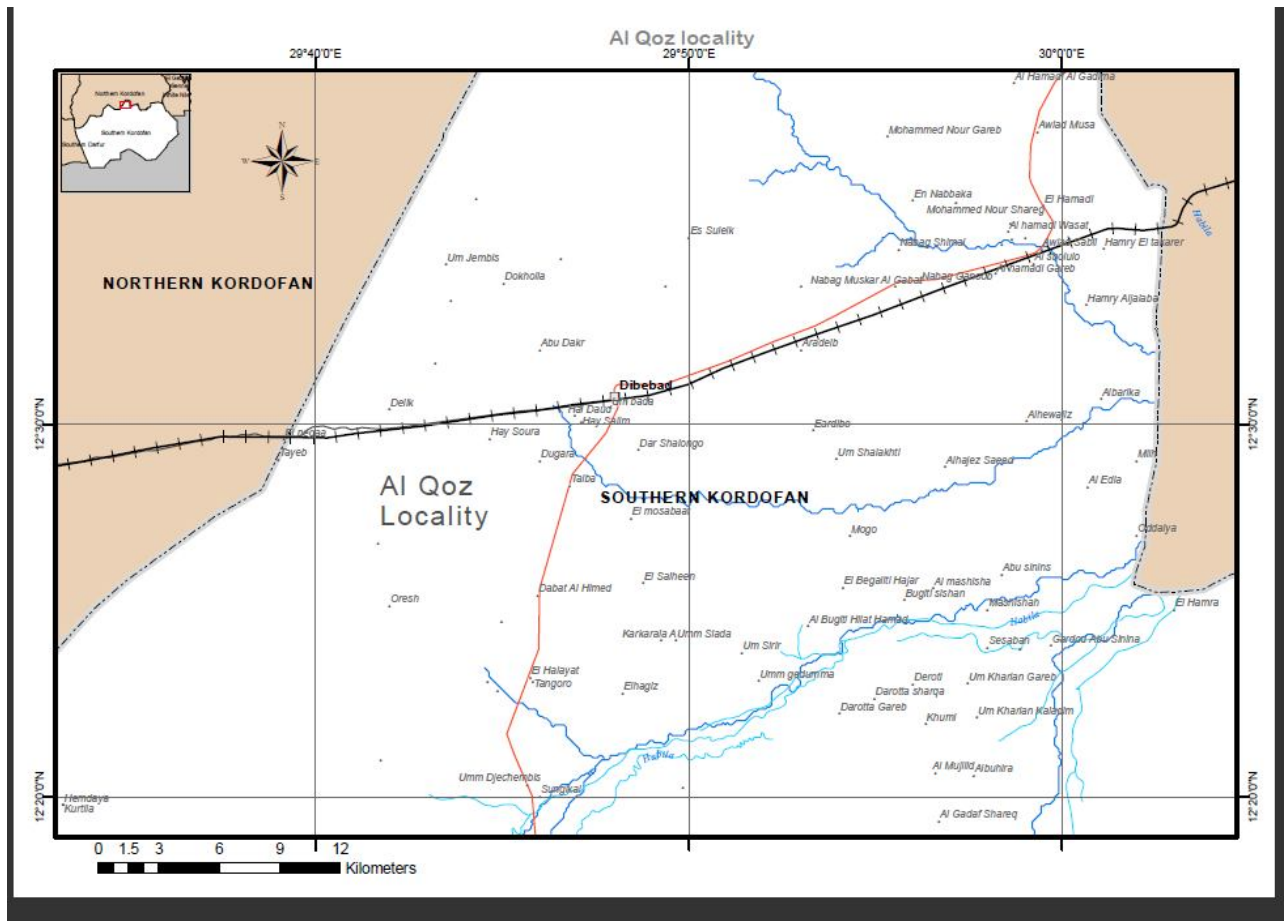
List of interviewees in Al Goz locality:

No.	Name	Gender	Occupation/ Capacity	Tel.
1	Dr. Abdelrahman Alsherif	M	Former commissioner of Al Goz locality- currently a lecturer at Kordofan University	abdelrhamana@gmail.com
2	Dr. Yousif Adam Aldhai	M	Expert in conflicts and disputes of the District	0122783176
3	Dr. Jaleelalla Mohamed	M	Agriculturist and active in voluntary work	0126914713
4	Eng. Suliman Ahmed Omer	M	WES expert and Social and cultural activist	0121545075
5	Dr. Hatim Hamid Unis	M	Agriculturist and a head of Nadaa Al Sudan NGO	011437553
6	Eng. Mohamed Shadad	M	Ministry of Agriculture – Dubeibat office	0902592606
7	Kabashi Elhabib	M	A citizen from <i>Haboob</i> - fire burnt village	0918863053
8	Kalol Dilik	M	A key figure of a village affected by disputes/conflicts	0912595892
9	Elsadig Hamdok	M	A farmer and key community figure	N/A
10	Musa Adam	M	A farmer and key community figure	N/A
11	Wigdan omer	F	Officer – social worker	0129158449
12	Darelsalam Abdelkarim	F	Teacher- Dubeibat Basic school	0113433759
13	Ibtisam Abdalla	F	Midwife	0122057565
14	Eng. Mastora Saleh	F	Ministry of Agriculture	0121451085
15	Layla Hamid Unis	F	A teacher- current in Um rowaba	0121443662
16	Alnakheil hamid	F	A widow supporting a number of kids	N/A
17	Hawlia Ali	F	A citizen and a head of family	N/A
18	Fatma Musa	F	Woman activist - active in voluntary work	N/A
19	Fatma Ahmed Wanasi	F	A house wife – visited many states	0128811404
20	Khadiga Ahmed	F	A business woman	N/A

Map of South Kordofan State as seen in the government of Sudan records ([South Kordofan State](#), Sudan Ministry of the Cabinet Affairs, 22 July 2008). **Satellite photo of Dubeibat**



Size of this preview: 424 × 600 pixels. Other resolutions: 170 × 240 pixels | 339 × 480 pixels.
Full resolution (SVG file, nominally 744 × 1,052 pixels, file size: 100 KB)
This image rendered as PNG in other sizes: 200px, 500px, 1000px, 2000px.



OCHA map for Al Qoz locality